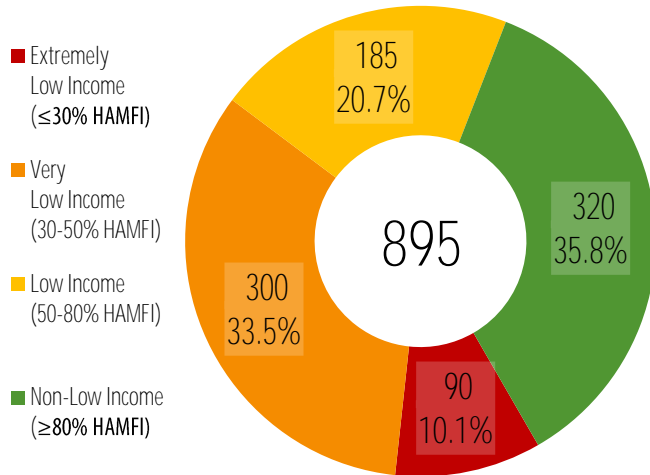
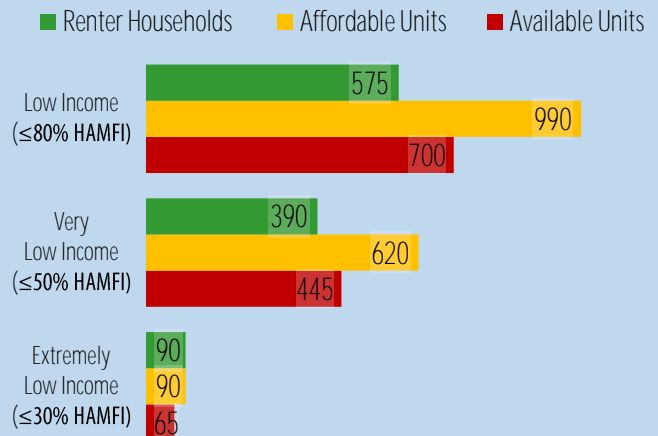


Affordable Housing Gap: Riverdale, 2011-2015

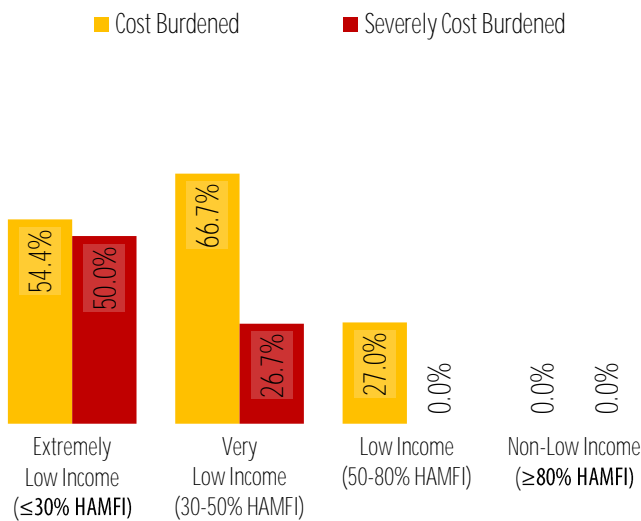
Riverdale's Renter Households by Income Level



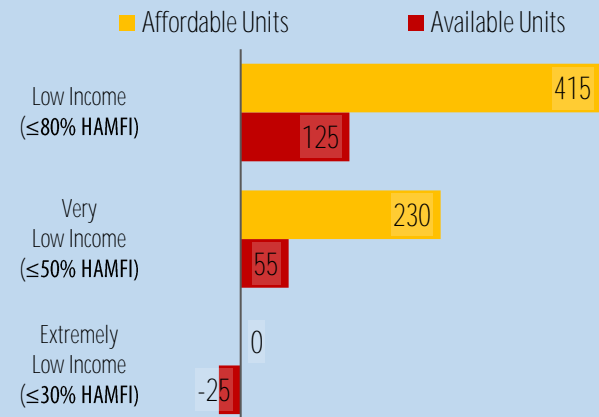
Riverdale's Affordable & Available Rental Housing Gap



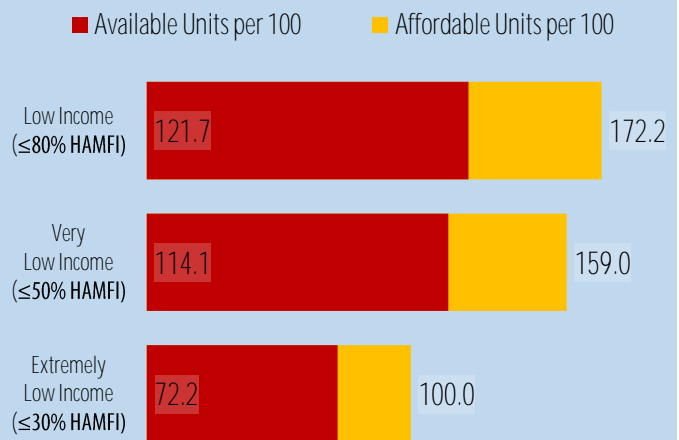
Riverdale's Proportion of Cost Burdened Renter Households



Riverdale's Affordable & Available Rental Housing Deficit



Riverdale's Rate of Affordable & Available Rental Units per 100 Renters



Comparison of Riverdale and Weber County's Affordable & Available Rental housing Units per 100 Renter Households

GAP HAMFI LEVEL	Affordable Units		Available Units	
	Riverdale	Weber County	Riverdale	Weber County
Low Income (≤80% HAMFI)	172.2	140.8	121.7	103.9
Very Low Income (≤50% HAMFI)	159.0	132.7	114.1	84.9
Extremely Low Income (≤30% HAMFI)	100.0	60.0	72.2	35.6

Source: U.S. Dept. of Housing & Urban Development. (2018). Comprehensive Housing Affordability Strategy, 2011-2015 [Data]. Available at: https://www.huduser.gov/portal/datasets/cp.html#2006-2015_data